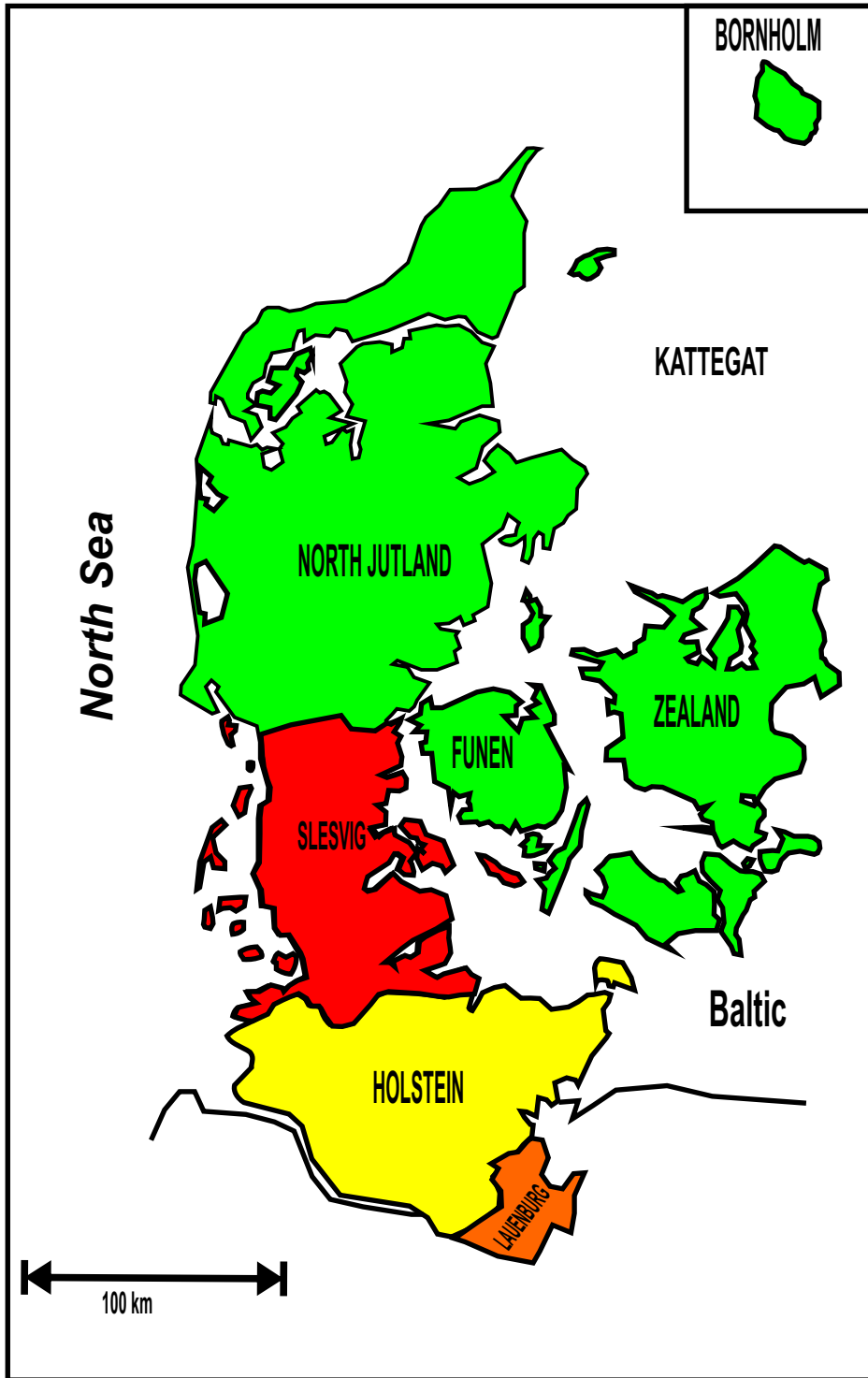
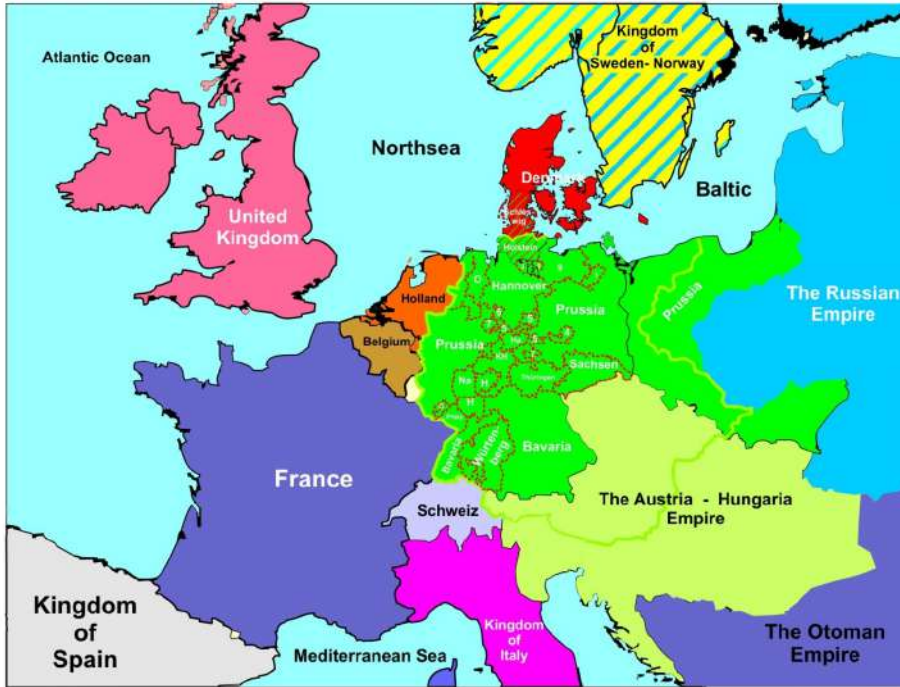


THE KINGDOM OF DENMARK AND THE DUCHIES SLESVIG HOLSTEIN



Europe in 1848 to 1850



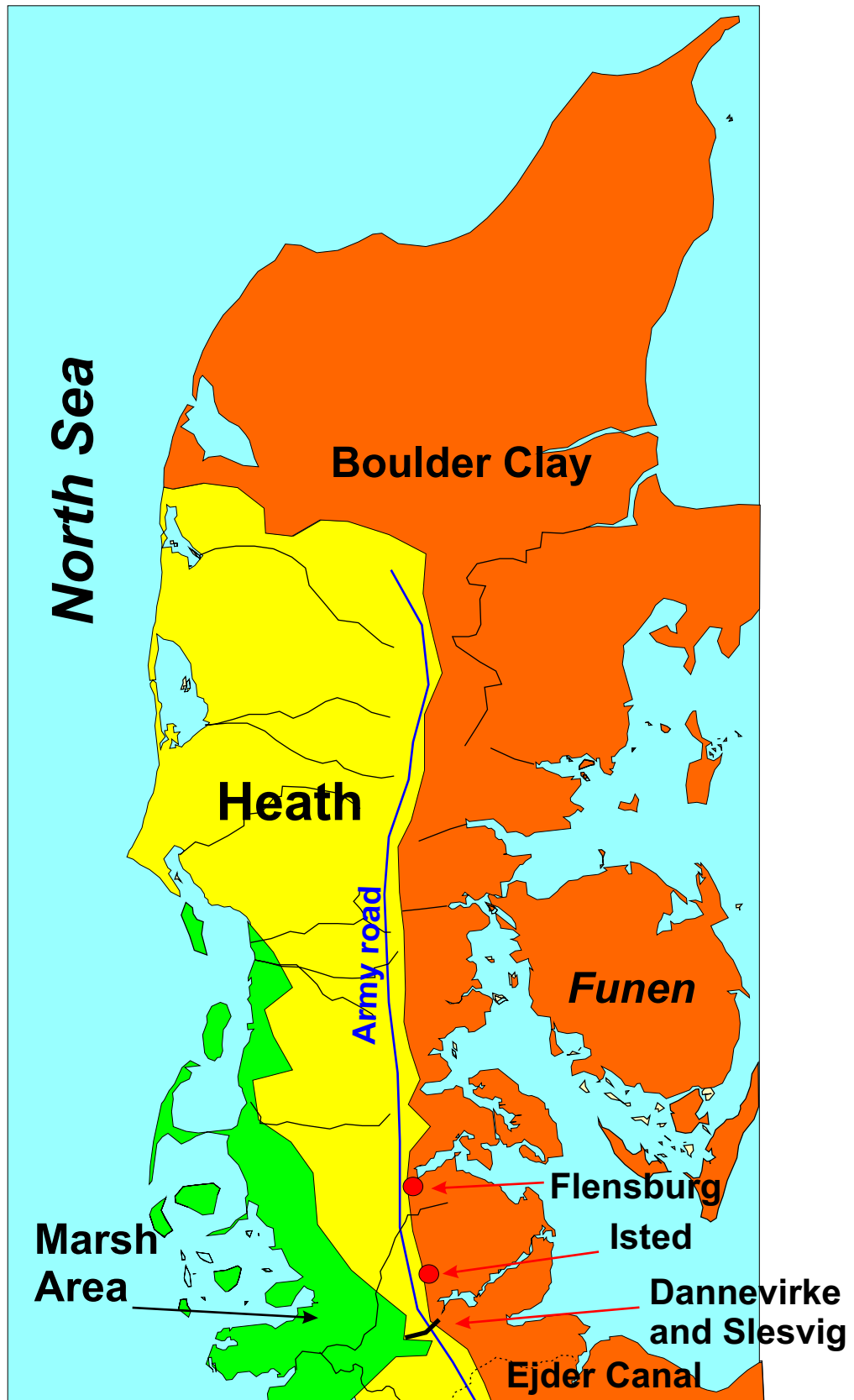
Europe and The German Federation in 1848 to 1850



- | | | |
|----------------------------|--------------------------|---------------|
| 1 - Mecklenburg - Strelitz | 6 - Schaumburg | H - Hessen |
| 2 - Hamburg | 7 - Lippe - Detmold | Na - Nassau |
| 3 - Lauenburg | 8 - Lichtenburg | Ha - Hannover |
| 4 - Anhalt | 9 - Mecklenburg Schwerin | |
| 5 - Braunschweig | KH - Kurhessen | |
| | O - Oldenburg | |

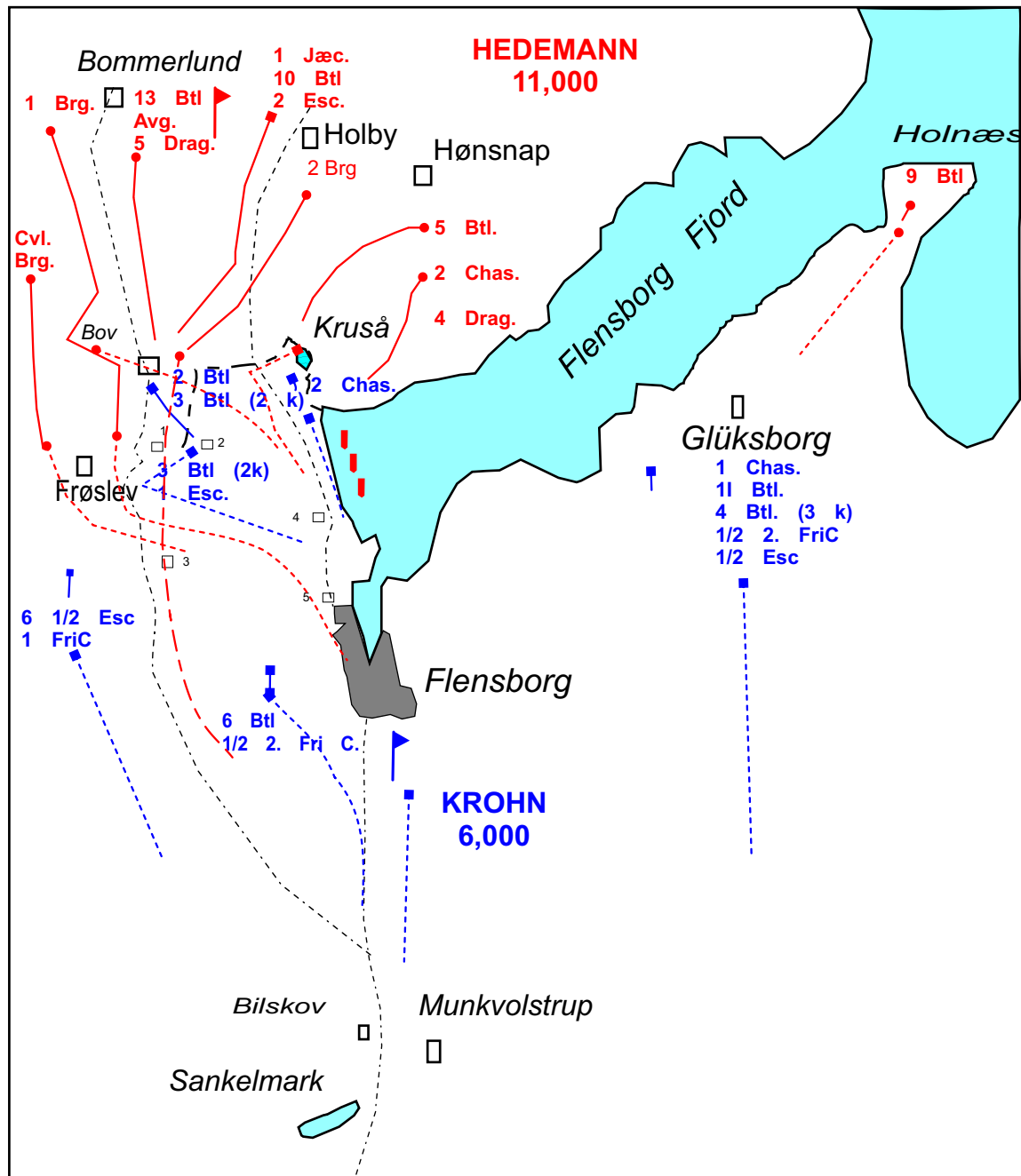
— German Federation

Map 3 Geological Map of Jutland



A geological map of Jutland and Funen showing distribution of the three major landscape types, the Boulder Clay area (brown), the heath (yellow) and the Marsh Area (green). Major streams are shown in black. The Army Road is shown in dark blue. As can be seen the Dannevirke rampart is situated where the watershed is very narrow.

Map 4



2 km

- 1 Haraldsdal
- 2 Nyhus
- 3 Harreslev
- 4 Klus
- 5 Jernstøberiet

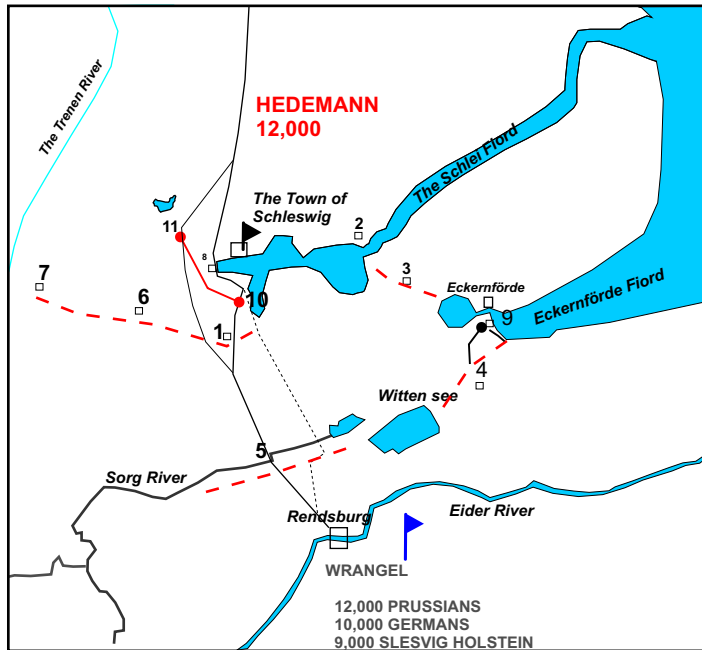
The battle at Bov 9th April, 1848,

- Troop movement 6 AM - 9 AM — —
- Troop movement 9 AM - 1 PM - - - - - -
- Danish naval ships ▮

Map 5

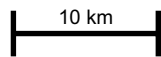
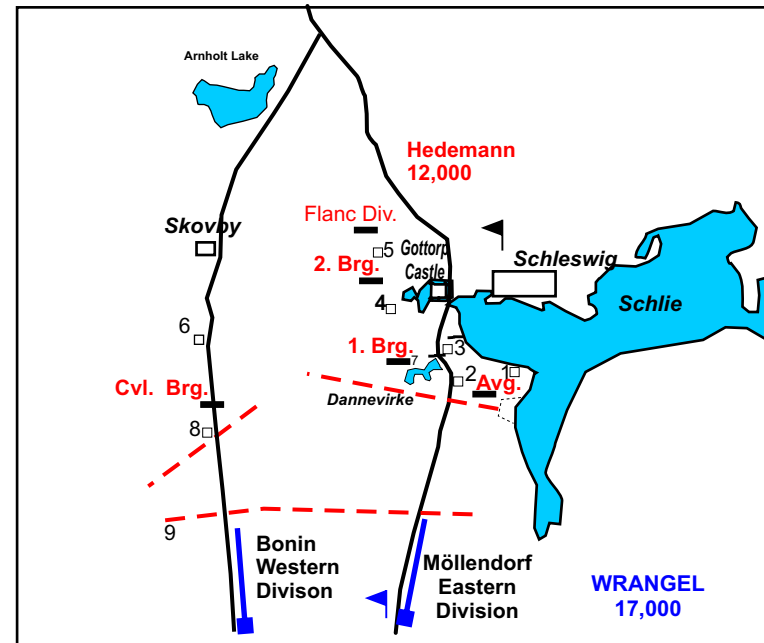
The battle at the town of Slesvig

Skirmish line
15 - 23 April 1848



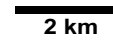
The Battle at the town of Slesvig

The German advance on 23 April, 1848



- Position of the Danish army
- - - Skirmish line
- - - Red Danish and Blue German
- ▲ Head quarter
- ▲ Red Danish and blue German

- 1 Jagel
- 2 Mysunde
- 3 Kosel
- 4 Harzhof
- 5 Sorg Brücke
- 6 Ellingsted
- 7 Sølvsted
- 8 Gottorp
- 9 Sandkrug
- 10 Bustorp
- 11 Tiergarten



- 1 Hadeby
- 2 Bustorp
- 3 Friedrichberg
- 4 Annetenhöhe and Pulvermühle brickwork

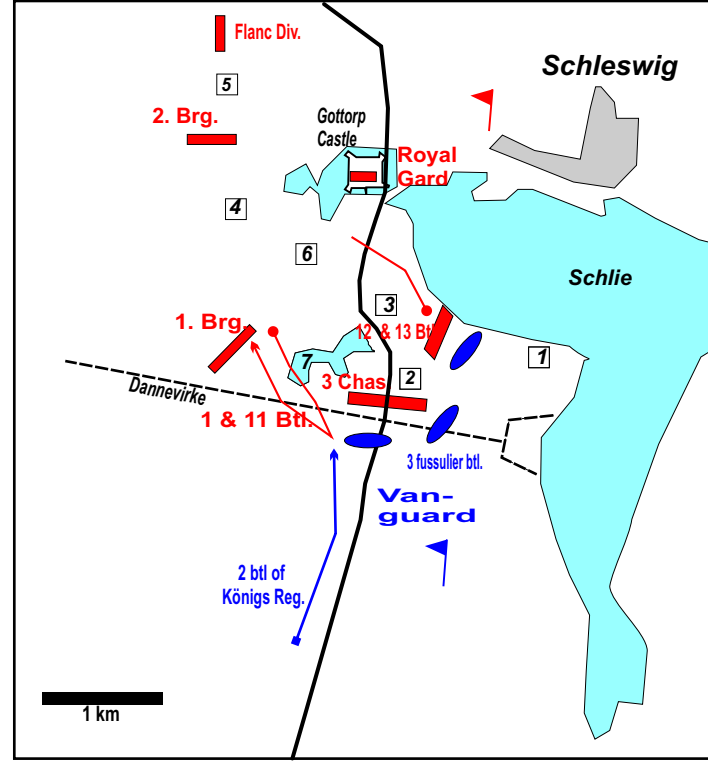
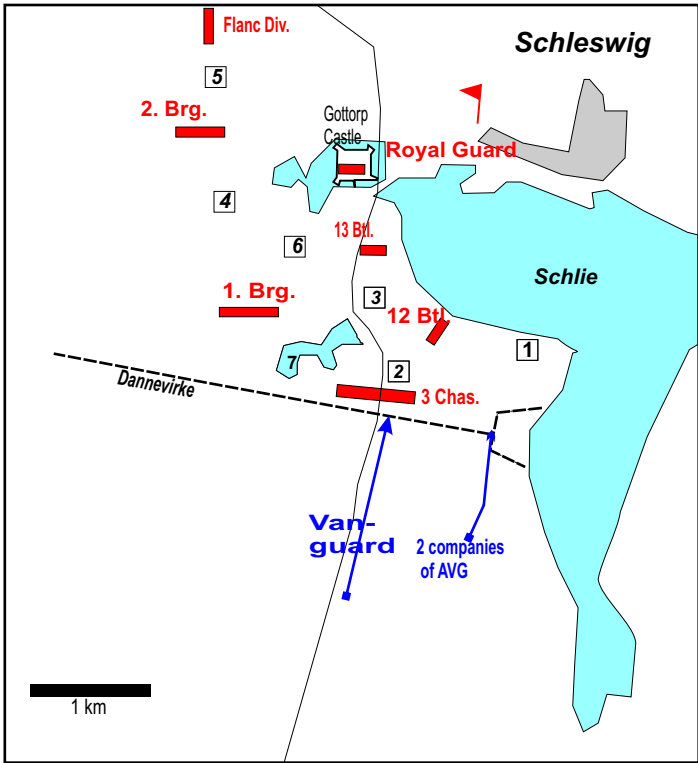
- 5 Tiergarten
- 6 Hysby
- 7 Bustorp Dam
- 8 Li. Dannevirke
- 9 Kovirke

The Battle at the town of slesvig 23 April, 1848

Map 6

10 - 12 AM

12 - 1.30 PM



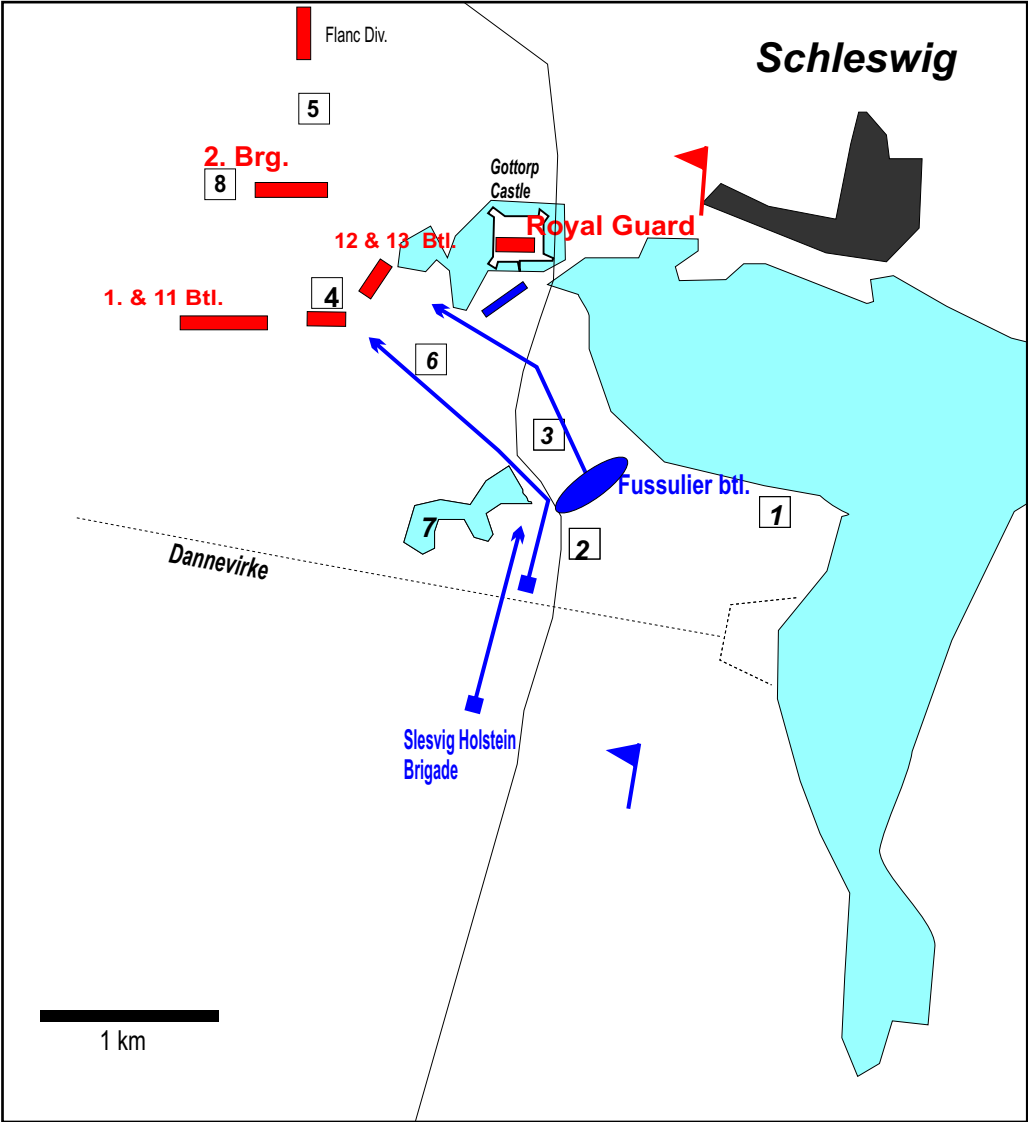
1 Hadeby
2 Bustorp

3 Friedrichberg
4 Annetenhöhe and Pulvermühle brickwork

5 Tiergarten
6 Erdberenberg
7 Bustorp Dam

The battle at the town of Slesvig 23 april 1848

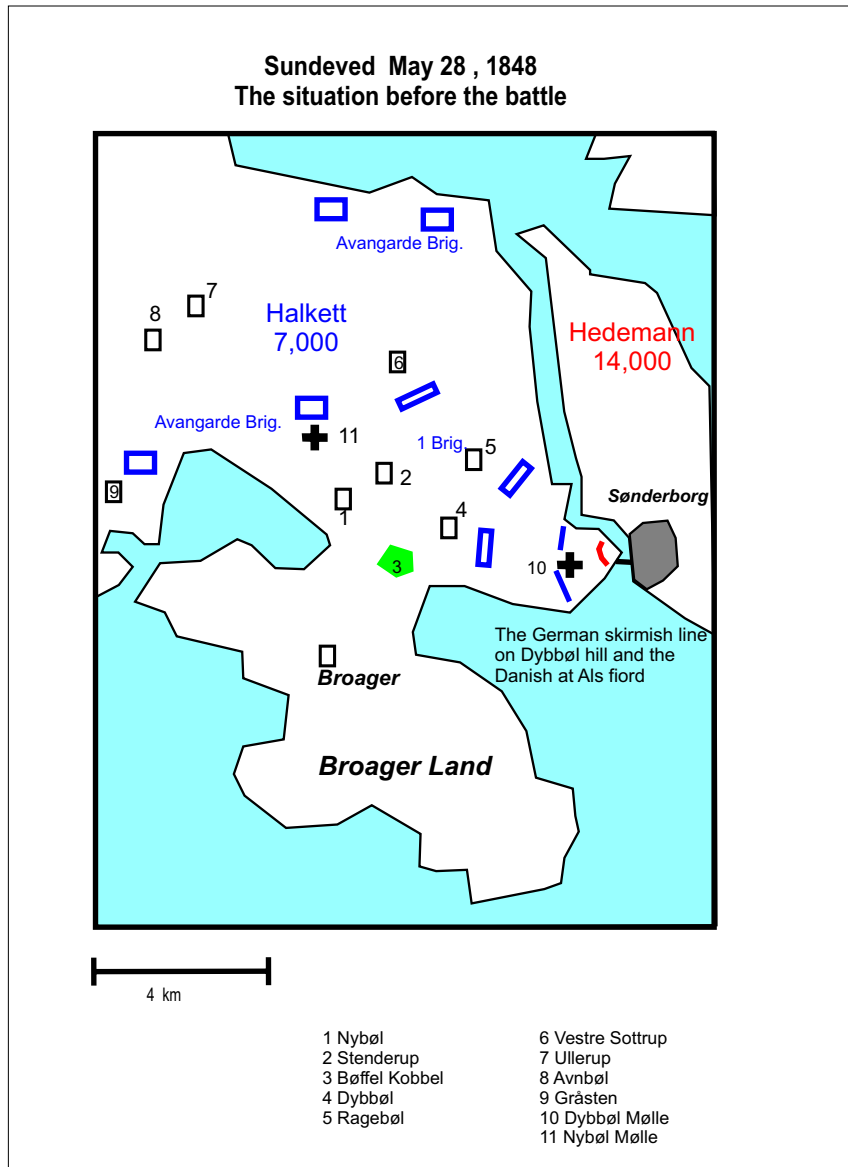
after 1.30 PM



- 1 Hadeby
- 2 Bustorp and Risbjerg
- 3 Friedrichberg
- 4 Annetenhöle and Pulvermühle brickpit

- 5 Tiergarten
- 6 Erdberenberg
- 7 Bustorp Dam
- 8 Ziegelei

Map 8

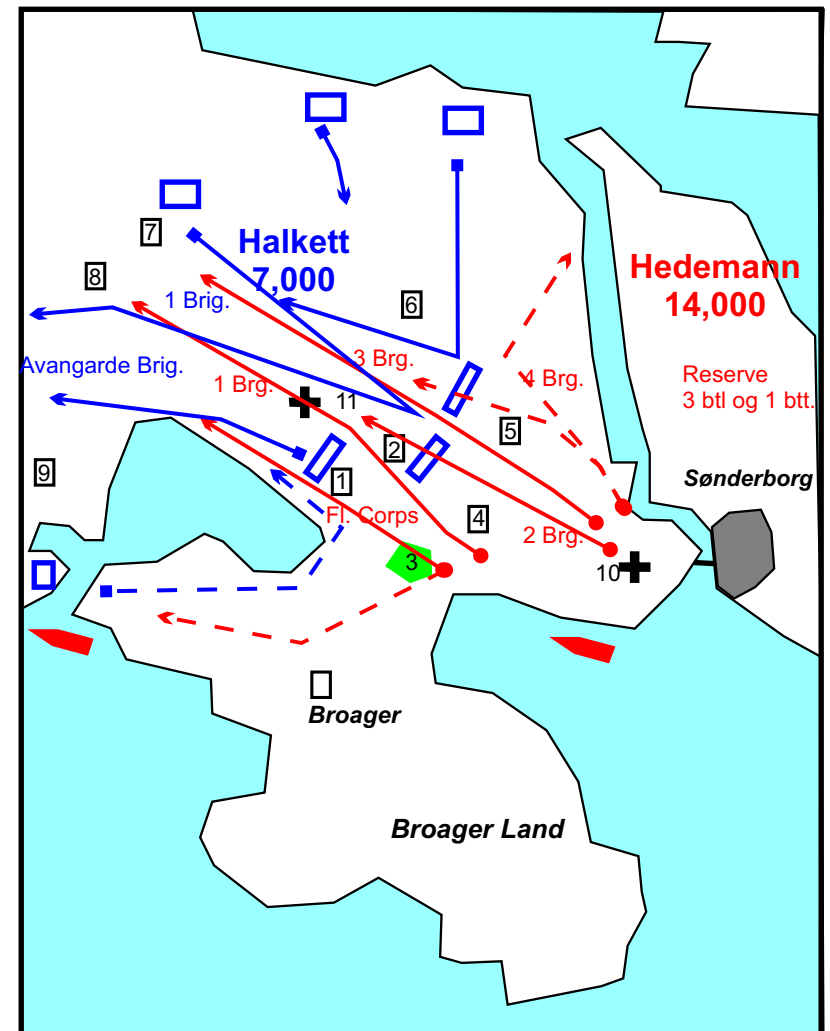
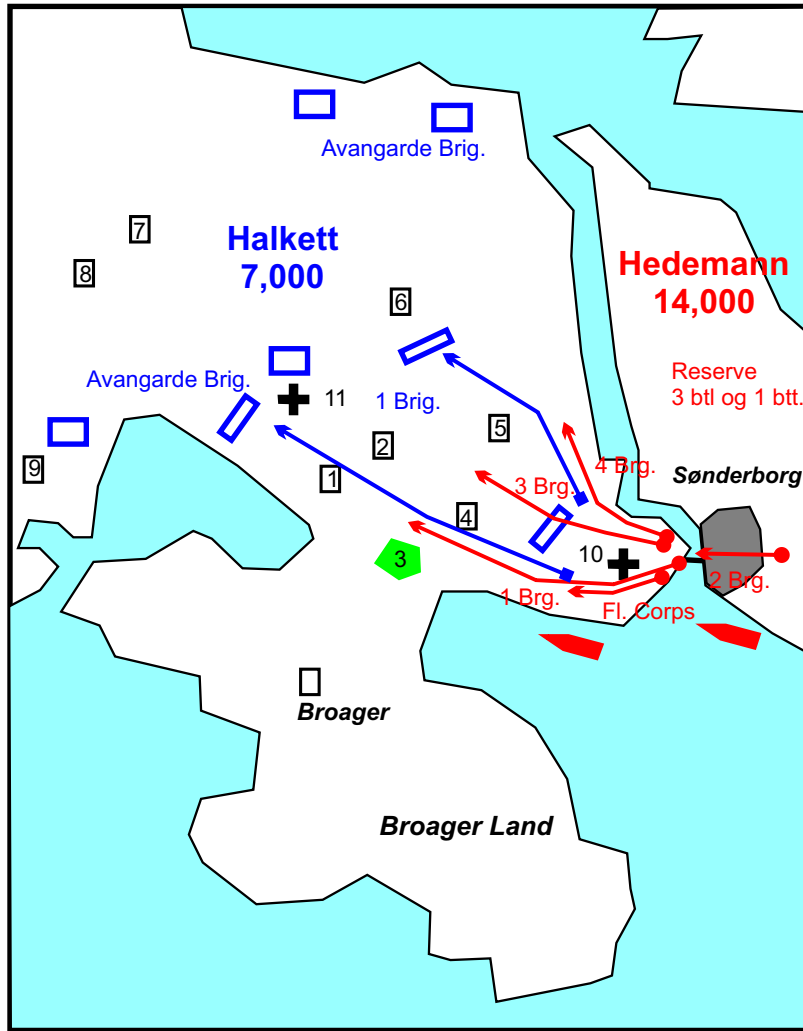


Sundeved May 28 , 1848

Map 9

Kl 12 til 15

Kl 15 til ca. 20



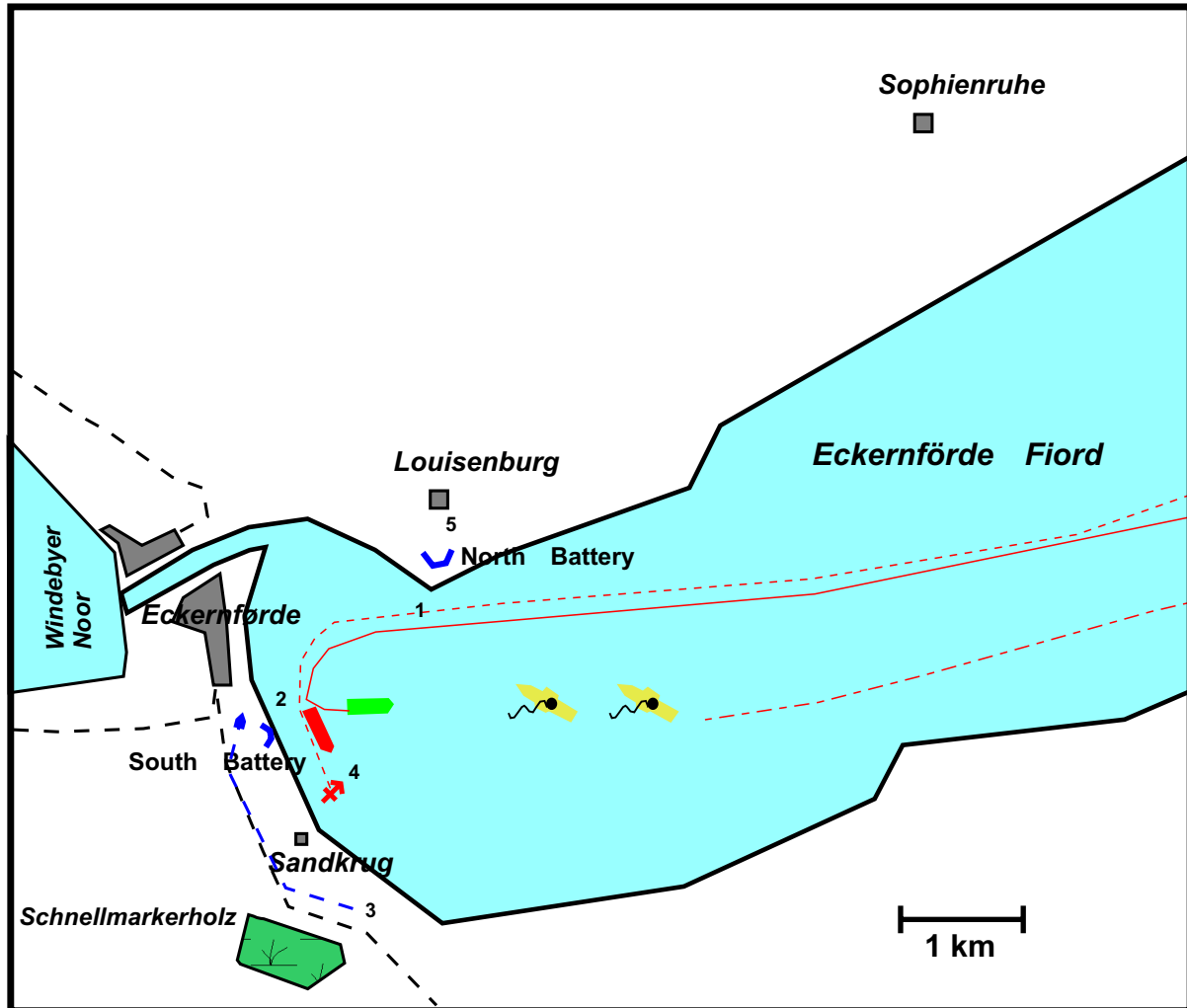
4 km

- 1 Nybøl
- 2 Stenderup
- 3 Bøffel Kobbøl
- 4 Dybbøl
- 5 Ragebøl


- 6 Vestre Sottrup
- 7 Ullerup
- 8 Avnbøl
- 9 Gråsten
- 10 Dybbøl Mølle
- 11 Nybøl Mølle

Eckernförde 5th April 1849

Map 10



- 1 The ship of the line makes several broadsides towards the north battery and the frigate at 8 hrs
- 2 The ship of the line and the frigate initiates the fighting with the south battery field battery at 8.15 hrs
- 3 The field battery moves from Sandkrug to Eckernförde during the cease-fire
- 4 The ship of the line grounds at 18.00 hrs
- 5 The position of the other part of field battery

 Ship of the line Christian d. VIII

 Steamships Hecla and Gejser

 Frigate Gefion

General Rye's retreat in 1849



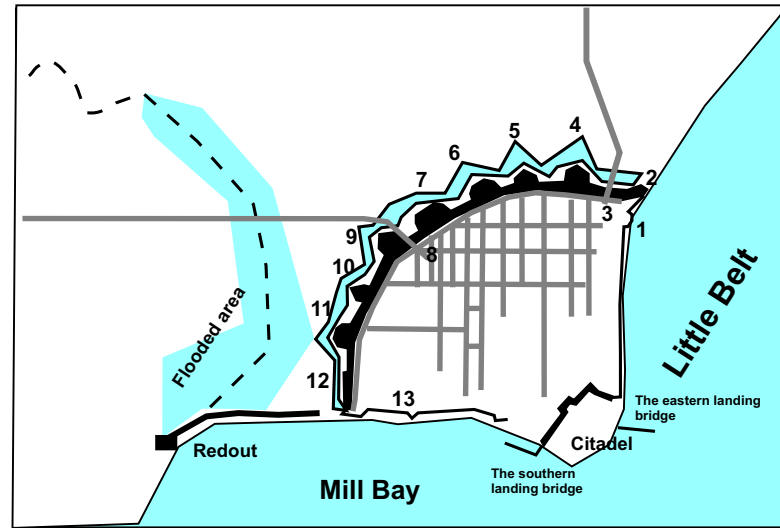
50 km

- | | |
|--|--|
| 1: Sundeved 3 of April | 7: Vejle 8 of May |
| 2: Kolding 23 of April | 8: Prittitz reaches Horsens 12 of May |
| 3: Prittitz moves into Jutland 7 of May | 9: Rye retreat from Skanderborg to Arhus 21 of Mai |
| 4: Gudsø 7 of May | 10: Arhus 31 of May |
| 5: Viuf 7 of May | 11: Rye's brigade sails to Fyn 29 of June |
| 6: Slesvig Holstein army reaches Fredericia 8 of Mai | |

- — — — — Rye's retreat route
- — — — — General Bullow's retreat route to Fredericia

Map 12

FREDERICIA

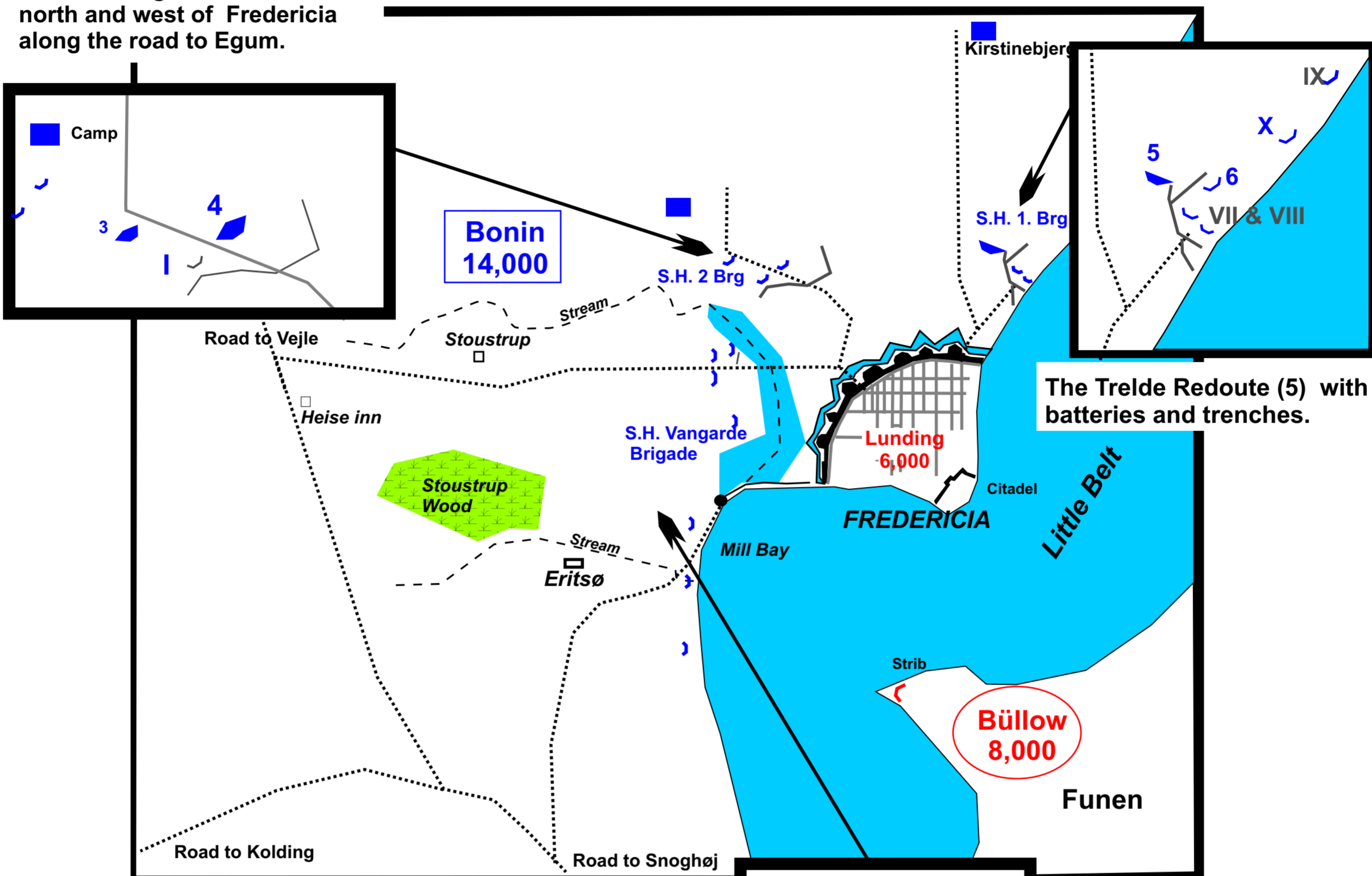


1 km

- | | |
|----------------------------|-------------------------|
| 1 Norway Bastion | 7 Prins Georg's Bastion |
| 2 Denmark Bastion | 8 Prins Gate |
| 3 Kings gate | 9 Prinses Bastion |
| 4 Kings Bastion | 10 Slesvig Bastion |
| 5 Queens Bastion | 11 Holsten Bastion |
| 6 Prins Christians Bastion | 12 Oldenborg Bastion |
| | 13 Delmenhorst Bastion |

FREDERICIA from May 7 to July 6 of 1849

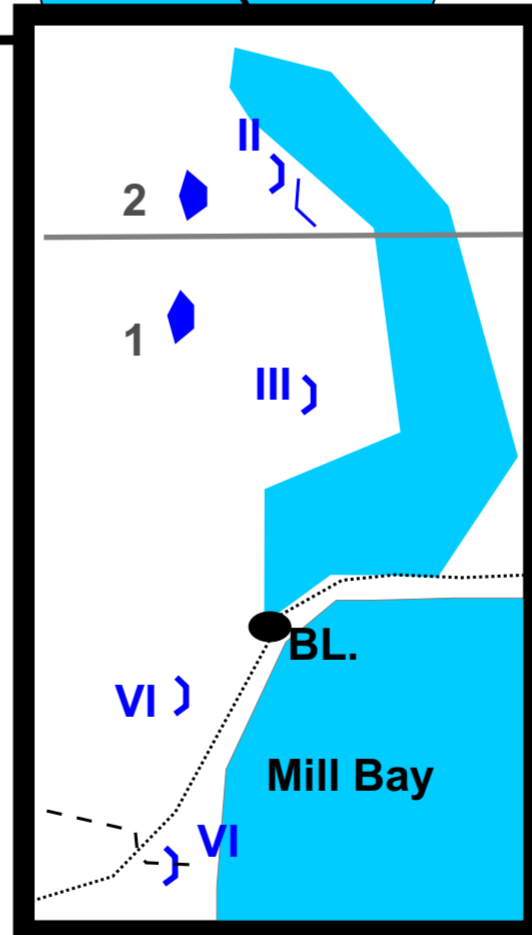
Redoute 4 og 5 with trenches north and west of Fredericia along the road to Egum.



The Trelde Redoute (5) with batteries and trenches.

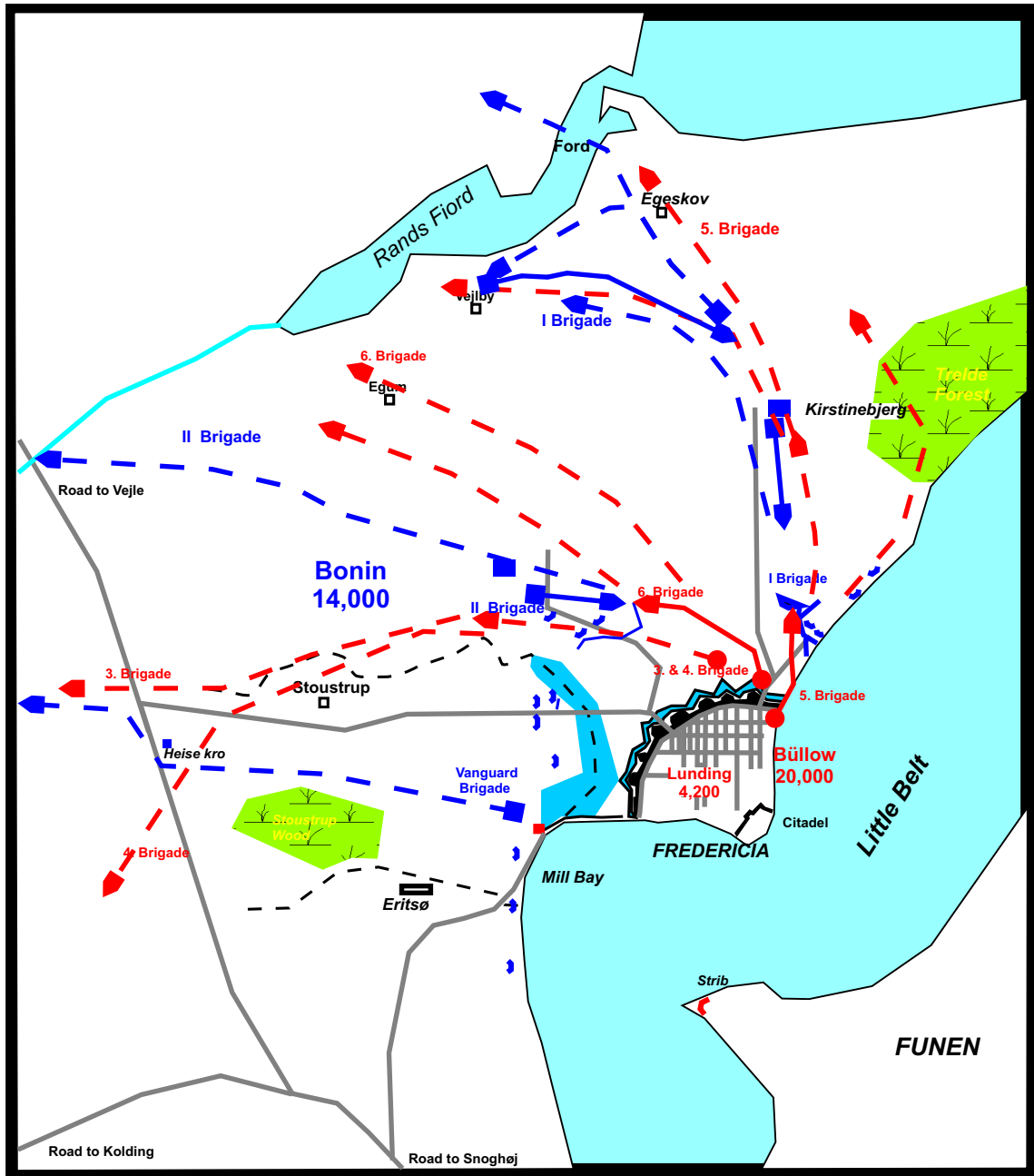


Batteries marked with roman figures
Redoubts marked with normal figures



Batteries and infantry redoubts west of the flooded area and at the Møllebugten.

FREDERICIA 6 July 1849



2 km



Slesvig Holstein
redoubts and trenches

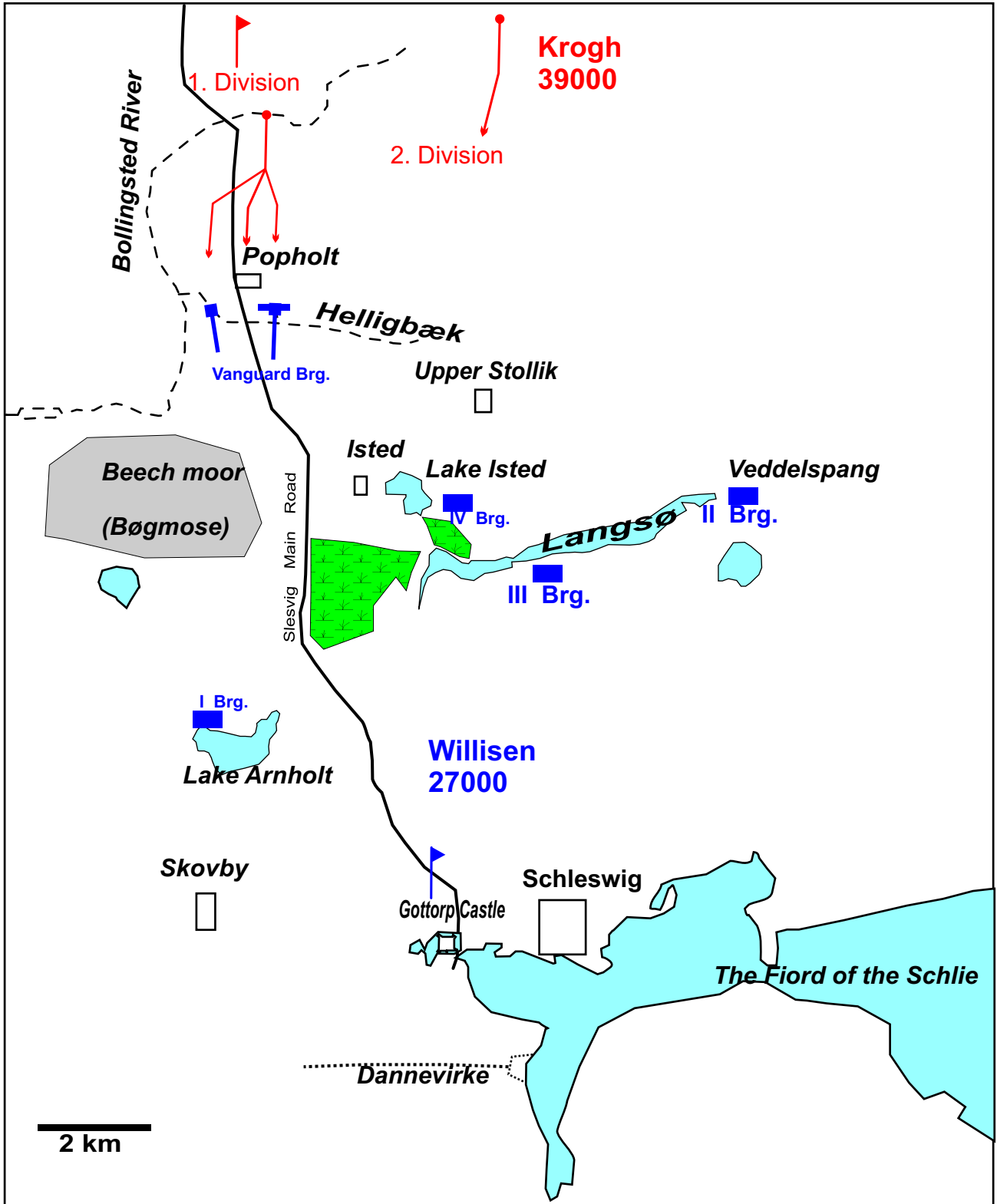


Brigade attack route in the
initial phase of the battle
Blue - Slesvig Holstein, Red - Danish

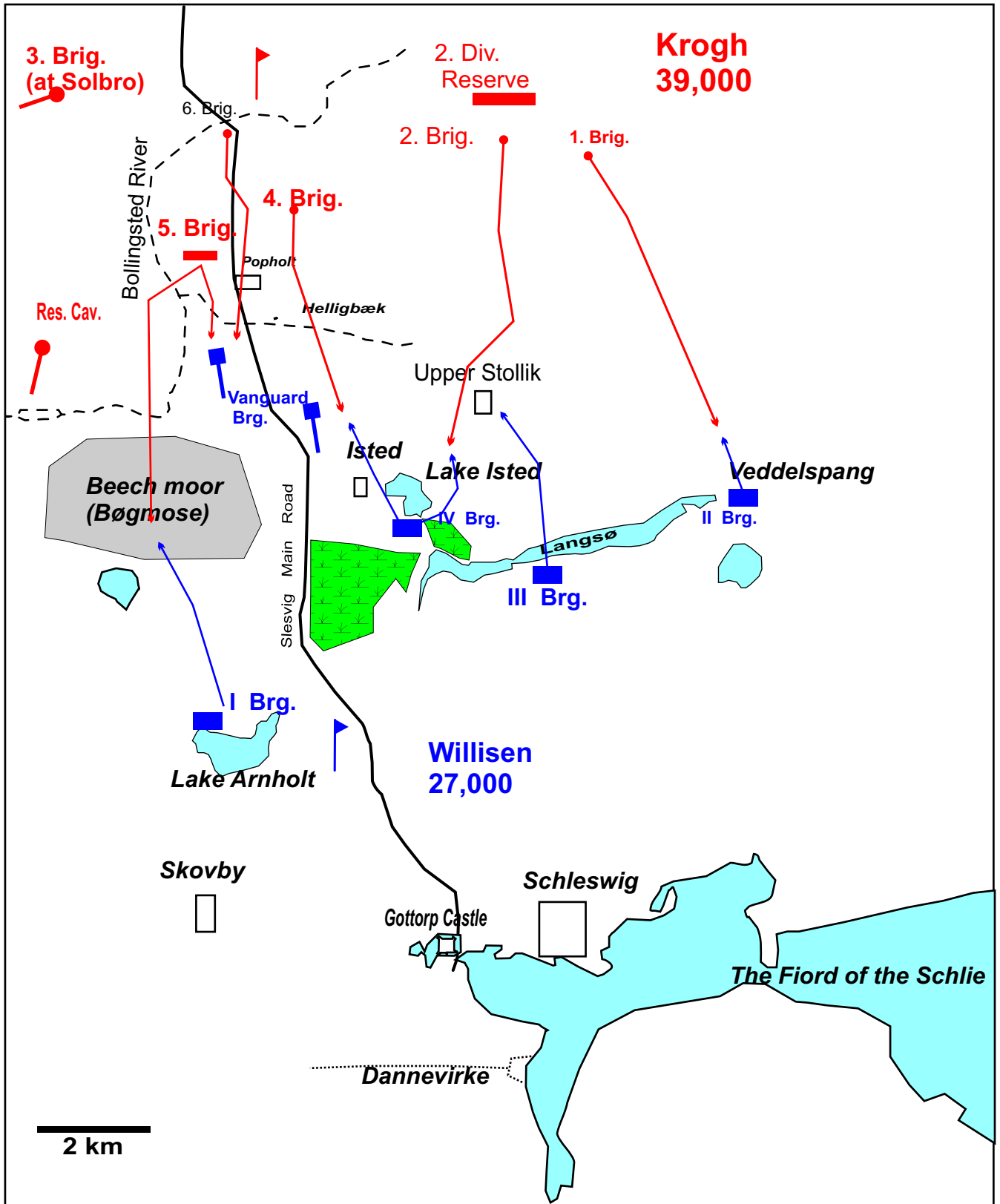


Brigade attack or retreat
route in the second phase of the battle.
Blue - Slesvig Holstein, Red - Danish

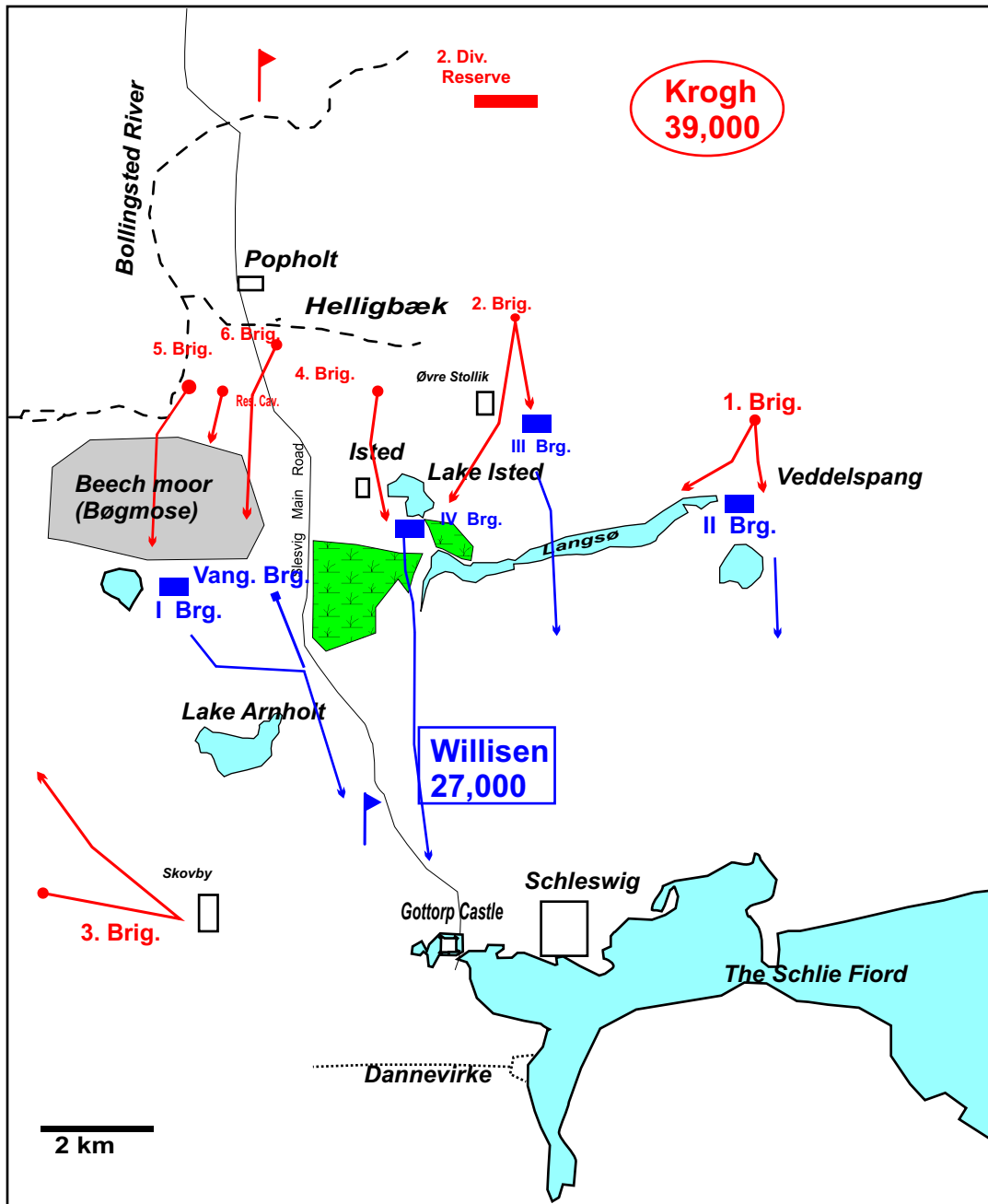
Isted July 24 1850



Isted July 25 1850, until 9 AM



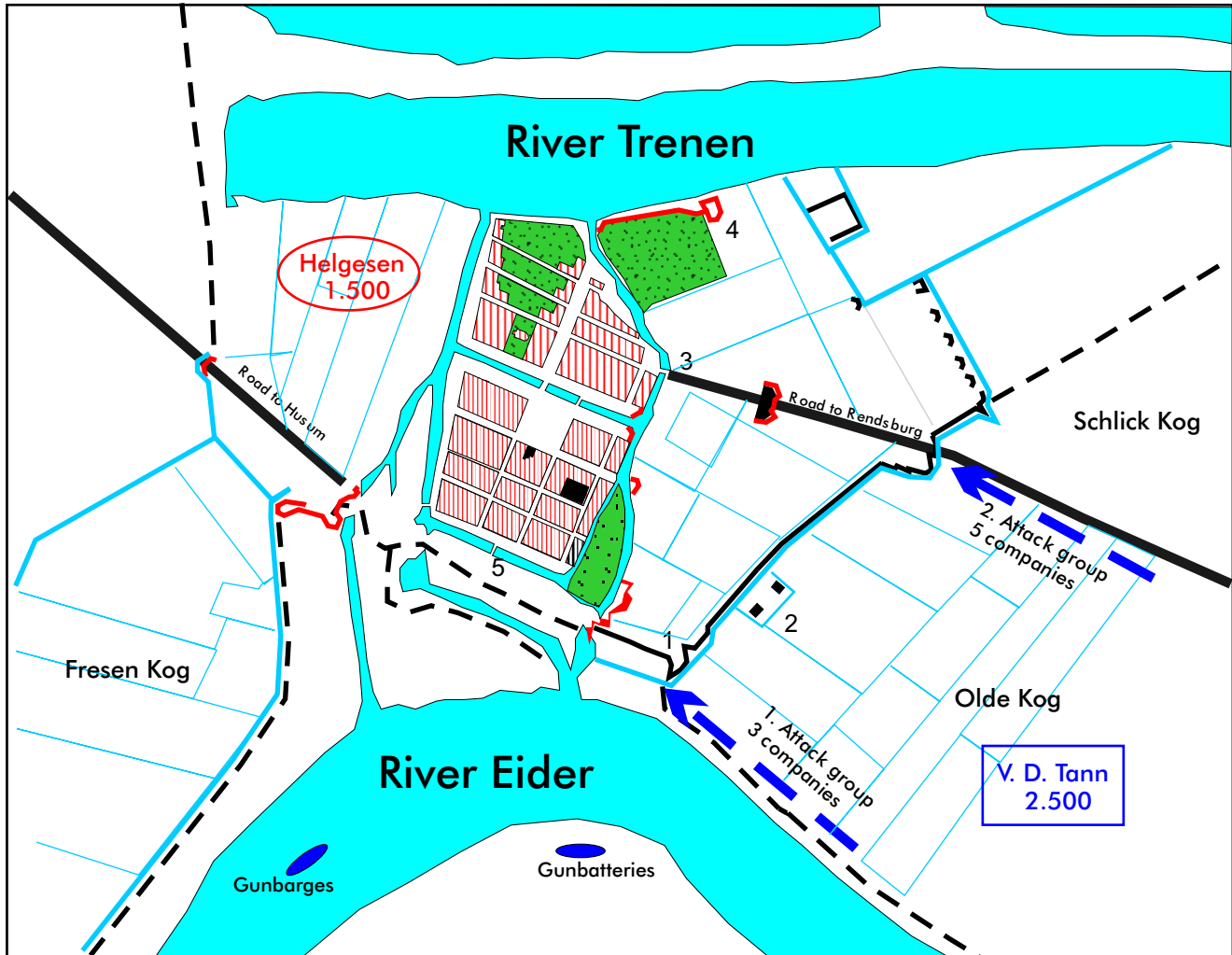
Isted July 25 1850, until 12 AM



Battlefields of 1850



Friedrichstadt 27. September 1850



- 1 - Mill redoubt
- 2 - Gooshof
- 3 - Holmer Tor
- 4 - Trene redoubt
- 5 - Goldnes Tor



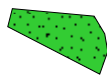
Ca. 500 m



Houses in Friedrichstadt



Danish redoubt



Gardens or vegetation



Ditch with water



Dike

Legend To The Maps



Danish Brigade attack route



German Brigade attack route



Supreme Command Headquarter
(red Danish, blue German)

5

Position of place mentioned in the text

□ Hønsnap

Abbreviations

Btl.	Battalion.
Brg.	Brigade
Btt.	Battery
Caval.	Dragoon Regiment
Div.	Division
Sqa.	Squadron
Vol.	Voluntary units